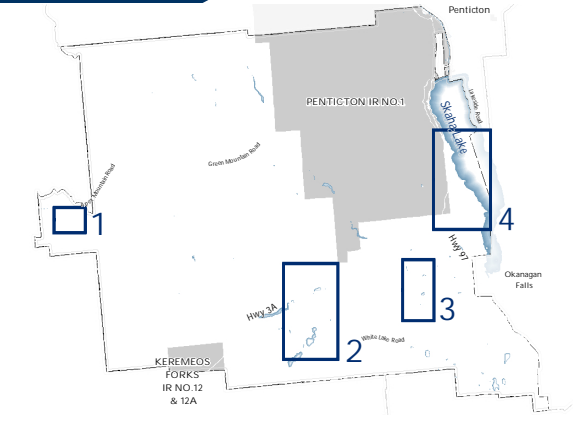




RDOS AREA "I" OCP SCHEDULE 'F'
HAZARD LANDS - STEEP SLOPES INSETS
 DRAFT 02 APRIL 2015



 slopes between 30% - 40%
 slopes greater than 40%

OFFICIAL COMMUNITY PLAN MAP SCHEDULE 'F'
 ELECTORAL AREA 'I' OFFICIAL COMMUNITY PLAN
 BYLAW NO. 2683, 2015



REGIONAL DISTRICT

RDOS

OKANAGAN-SIMILKAMEEN

OFFICIAL COMMUNITY PLAN
 UPDATE 2014