





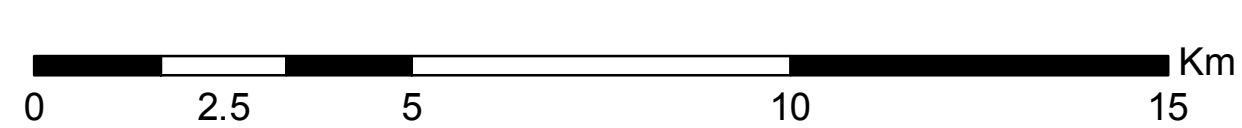


Legend

-  Roads
-  Watercourses
-  Parcels
-  Electoral Boundary
-  Aggregate Resources (probable and possible sources)



April 2013

Aggregate Resources Map
Schedule 'F'
Electoral Area 'H' Official Community Plan Bylaw No. 2497, 2013

This is Schedule 'F' (Aggregate Resources Map) as referenced in the Regional District of Okanagan-Similkameen's Electoral Area 'H' Official Community Plan Bylaw No. 2497, 2013

Chair _____ Chief Administrative Officer _____



1:100,000