
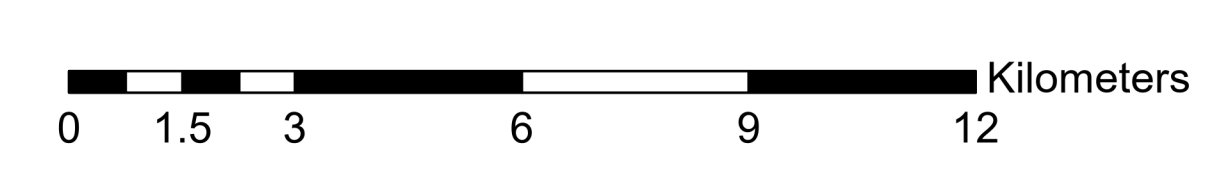


Legend


- Indian Reserve
- OCP**
- Rural Designations:**
 - Resource Area (RA)
 - Agriculture (AG)
 - Large Holdings (LH)
 - Small Holdings (SH)
- Residential Designations:**
 - Low Density Residential (LR)
 - Medium Density Residential (MR)
- Commercial Designations:**
 - Commercial (C)
- Industrial Designations:**
 - Industrial (I)
- Community Services and Administrative Designations:**
 - Administrative, Cultural and Institutional (AI)
 - Parks (P)
 - Conservation Area (CA)



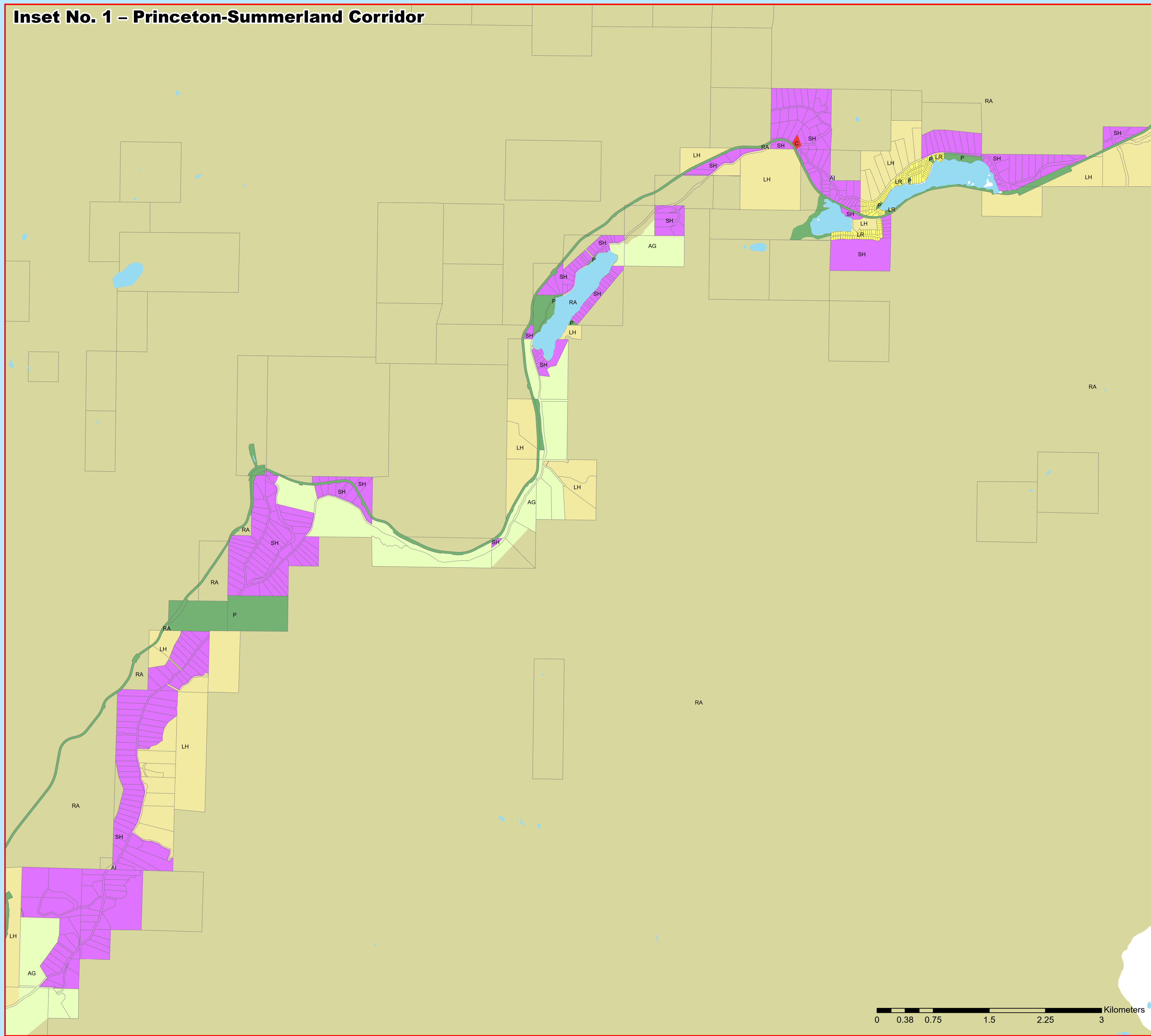
Official Community Plan Map
Schedule 'B'
Electoral Area 'H' Official Community Plan Bylaw No. 2497, 2013

This is Schedule B (Official Community Plan Map) as referenced in the Regional District of Okanagan-Similkameen's Electoral Area 'H' Official Community Bylaw No. 2497, 2013

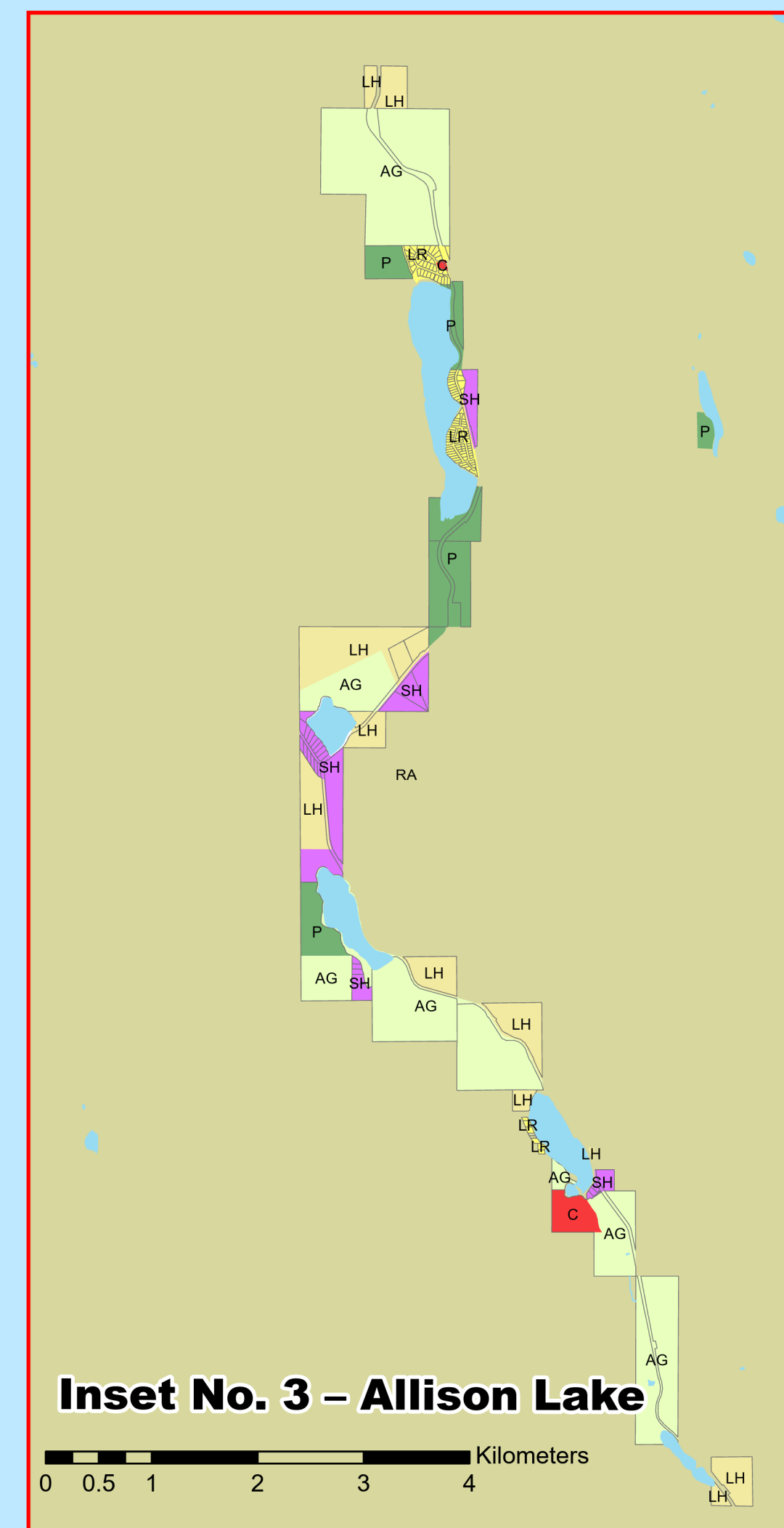
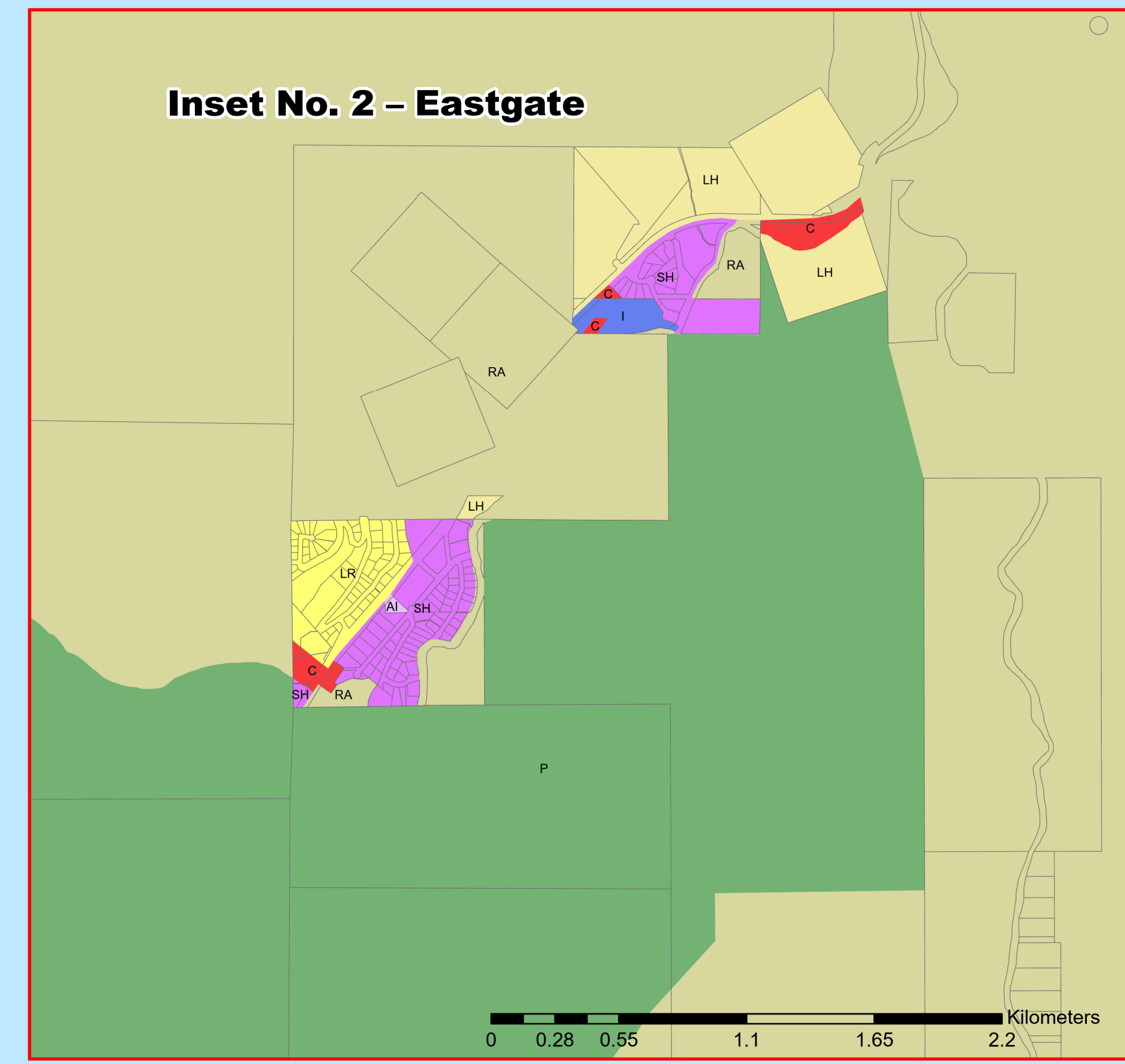
Chair _____ Chief Administrative Officer _____



Inset No. 1 – Princeton-Summerland Corridor

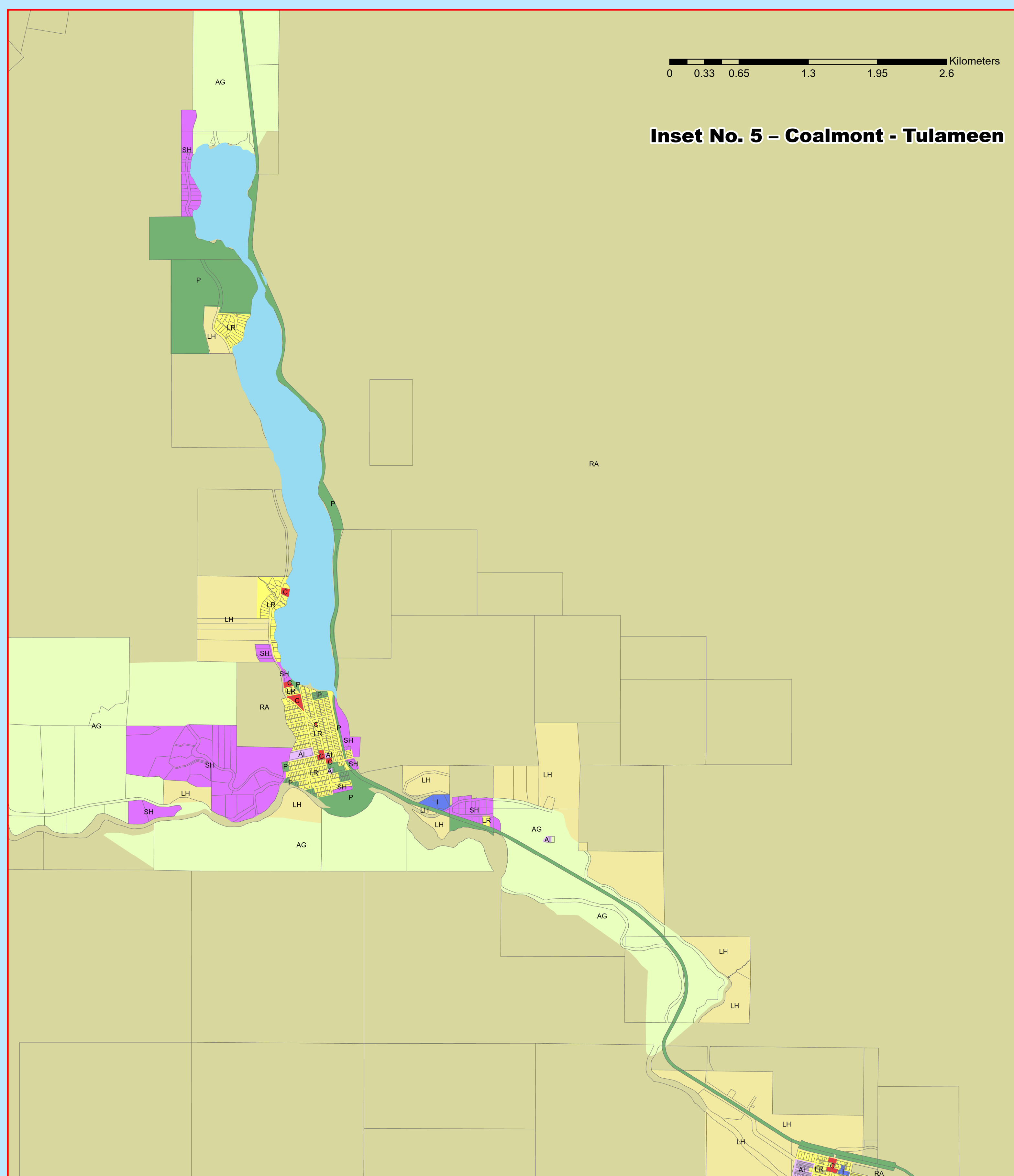


Inset No. 2 – Eastgate



Legend	
	Indian Reserve
OCP	
Rural Designations:	
	Resource Area (RA)
	Agriculture (AG)
	Large Holdings (LH)
	Small Holdings (SH)
Residential Designations:	
	Low Density Residential (LR)
	Medium Density Residential (MR)
Commercial Designations:	
	Commercial (C)
Industrial Designations:	
	Industrial (I)
Community Services and Administrative Designations:	
	Administrative, Cultural and Institutional (AI)
	Parks (P)
	Conservation Area (CA)

Inset No. 5 – Coalmont - Tulameen



Inset No. 4 – Princeton Fringe

