




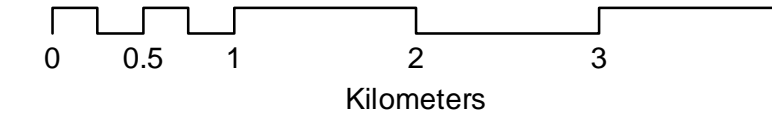


Legend

-  Electoral Boundary
 -  Indian Reserve
- Wildfire Risk Rating**
- RISK RATING**
-  81 - 90 Very High
 -  71 - 80
 -  61 - 70 High

Hazard Land Wildfire

Schedule 'F' (Hazard Land - Wildfire)
Official Community Plan Bylaw No. 2790, 2018.



This is a consolidated map compiled from representational data. It is to be used for convenience only and has no legal sanction. The Regional District of Okanagan - Similkameen makes no warranty to the correctness or accuracy of the information on this map.

