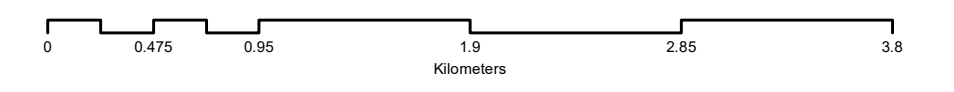




Watercourse Development Permit Area

Schedule 'D' – Official Community Plan
Bylaw No. 2603, 2013.



This is a consolidated map compiled from representational data. It is to be used for convenience only and has no legal sanction. The Regional District of Okanagan - Similkameen makes no warranty to the correctness or accuracy of the information on this map.

Legend

-  Watercourse Development Permit Area
-  Electoral Boundary

