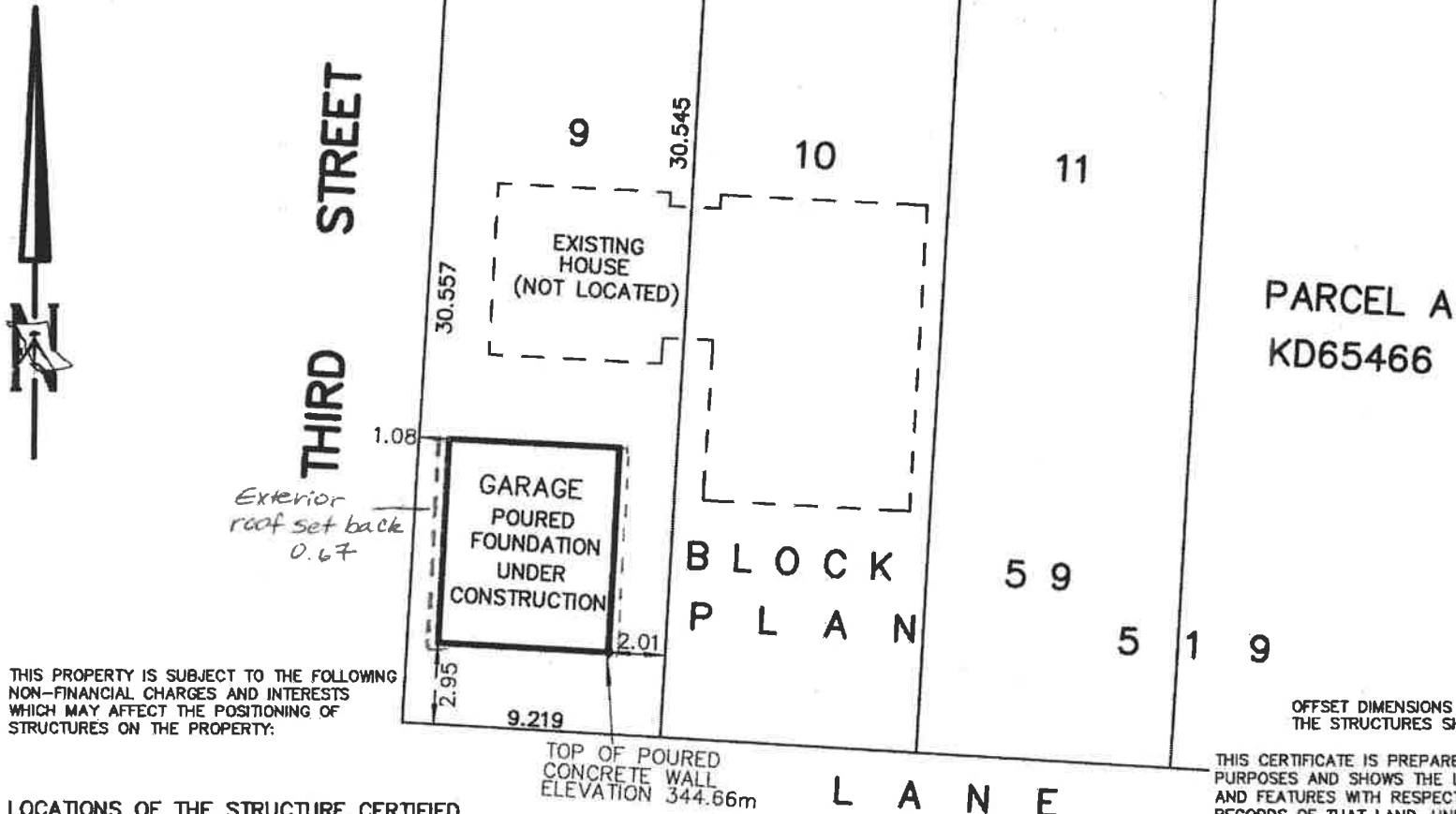


BRITISH COLUMBIA LAND SURVEYOR'S CERTIFICATE OF LOCATION ON LOT 9, BLOCK 59, DL 210. SDYD, PLAN 519

CIVIC ADDRESS: 3990 3rd STREET, NARAMATA, BC
THE CERTIFICATE IS FOR THE POURED FOUNDATION ONLY

GLADYS AVENUE



THIS PROPERTY IS SUBJECT TO THE FOLLOWING
NON-FINANCIAL CHARGES AND INTERESTS
WHICH MAY AFFECT THE POSITIONING OF
STRUCTURES ON THE PROPERTY:

LOCATIONS OF THE STRUCTURE CERTIFIED
CORRECT ACCORDING TO A FIELD SURVEY
COMPLETED THIS 20th DAY OF MARCH, 2023.

Steven Buzikievich
6KSLDV

Digitally signed by Steven Buzikievich 6KSLDV
DN: cn=Steven Buzikievich 6KSLDV, o=BC
Land Surveyor, ou=British Columbia Land Surveyor,
email=steven@land.bc.ca, c=Canada

BRITISH COLUMBIA LAND SURVEYOR

THIS DOCUMENT IS NOT VALID UNLESS ORIGINALLY
SIGNED IN RED AND BEARING THE ORIGINAL SEAL

© 2023 STEVEN J. BUZIKIEVICH. ALL RIGHTS RESERVED.

STEVEN J. BUZIKIEVICH ACCEPTS
NO RESPONSIBILITY FOR AND HEREBY DISCLAIM
ALL OBLIGATIONS AND LIABILITIES FOR DAMAGES
INCLUDING, BUT NOT LIMITED TO, DIRECT, INDIRECT
SPECIAL, AND CONSEQUENTIAL DAMAGES ARISING
OUT OF OR IN CONNECTION WITH ANY DIRECT OR
INDIRECT USE OR RELIANCE UPON THE PLAN
BEYOND ITS INTENDED USE.

OFFSET DIMENSIONS ARE TO THE EXTERIOR FINISHED WALLS OF
THE STRUCTURES SHOWN AS OF THIS DATE OF THIS CERTIFICATE.

THIS CERTIFICATE IS PREPARED FOR MORTGAGE AND BUILDING INSPECTION
PURPOSES AND SHOWS THE LOCATION OF THE SURVEYED STRUCTURES
AND FEATURES WITH RESPECT TO THE REGISTERED LAND TITLE OFFICE
RECORDS OF THAT LAND. UNREGISTERED INTERESTS ON THIS PROPERTY
HAVE NOT BEEN INCLUDED, CONSIDERED OR RESEARCHED. THIS DOCUMENT
IS NOT A BOUNDARY SURVEY AND MAY NOT BE USED TO DEFINE PROPERTY
CORNERS OR PROPERTY BOUNDARIES.


ALL DIMENSIONS ARE METRIC
SCALE 1 : 250
FILE: 23-0199CE

STEVEN J. BUZIKIEVICH
PROFESSIONAL LAND SURVEYOR
54 NANAIMO AVE. E.
PENTICTON, B.C. V2A 1L9
Phone: (250)492-0559 Fax: (250)492-9851

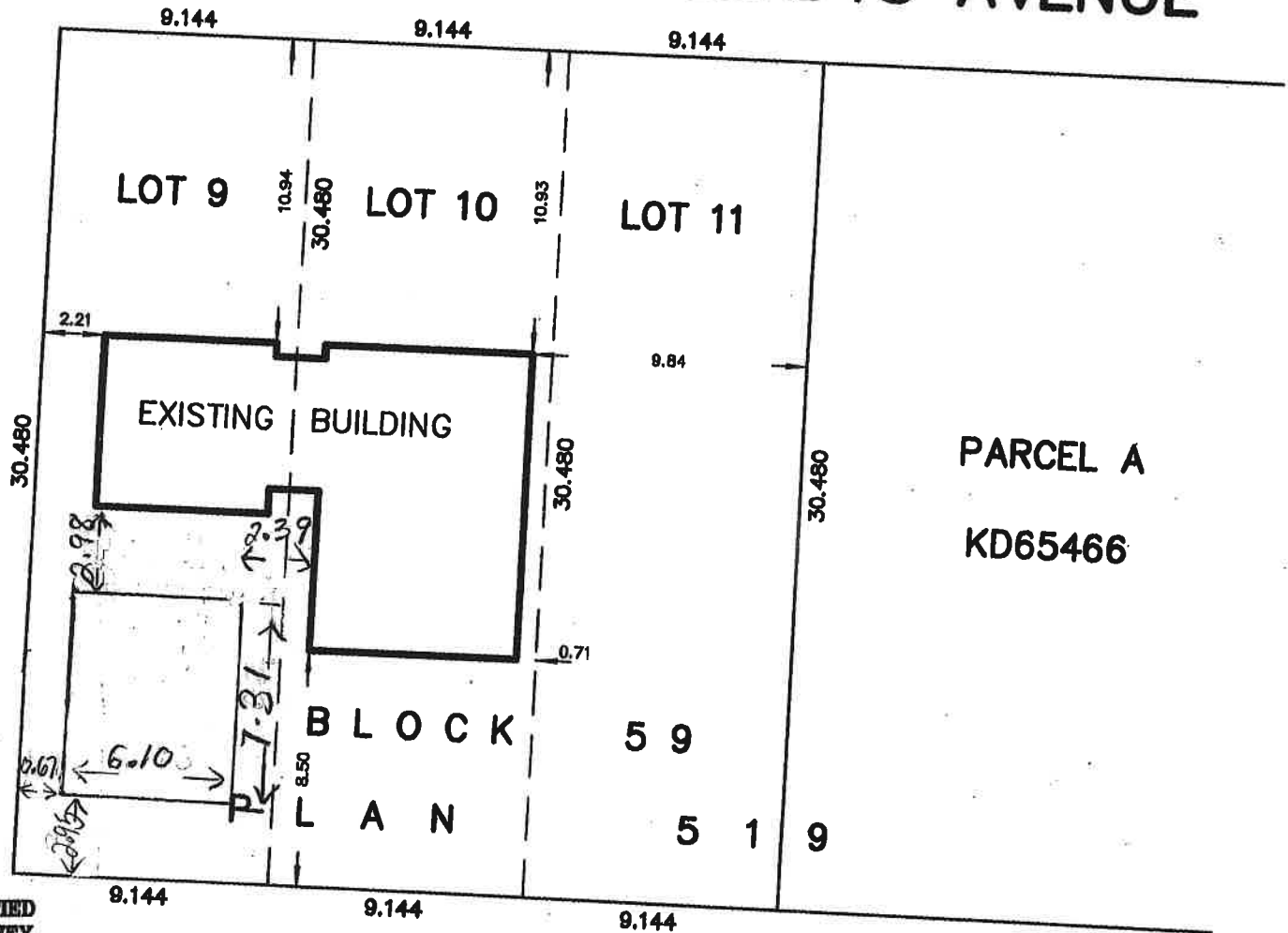
BRITISH COLUMBIA LAND SURVEYOR'S CERTIFICATE OF LOCATION ON
 LOTS 9, 10 & 11 ALL OF Bk 59, DL 210, SDYD, PLAN 519

CIVIC ADDRESS: 3990 3rd STREET, NARAMATA, B.C.

GLADYS AVENUE



THIRD STREET



PARCEL A
 KD65466

LOCATIONS OF THE STRUCTURE CERTIFIED
 CORRECT ACCORDING TO A FIELD SURVEY
 COMPLETED THIS 9th DAY OF JULY, 2015.

LANE

THIS CERTIFICATE IS PREPARED FOR MORTGAGE AND BUILDING INSPECTION
 PURPOSES AND SHOWS THE LOCATION OF THE SURVEYED STRUCTURES
 AND FEATURES WITH RESPECT TO THE REGISTERED LAND TITLE OFFICE
 RECORDS OF THAT LAND. THIS DOCUMENT IS NOT A BOUNDARY SURVEY AND
 MAY NOT BE USED TO DEFINE PROPERTY CORNERS OR PROPERTY LINES
 AND NO RESPONSIBILITY IS ACCEPTED FOR MIS-USE.

BRITISH COLUMBIA LAND SURVEYOR
 THIS DOCUMENT IS NOT VALID UNLESS ORIGINALLY
 SIGNED IN RED AND BEARING THE ORIGINAL SEAL

ALL RIGHTS RESERVED. NO PERSON MAY COPY, REPRODUCE,
 OR ALTER THIS DOCUMENT AND NO PERSON MAY DISTRIBUTE
 OR STORE COPIES OF THIS DOCUMENT IN WHOLE OR IN PART
 © 2015 STEVEN J. BUZIKIEVICH

ALL DIMENSIONS ARE METRIC
 SCALE 1 : 250

FILE: 15-125CE

STEVEN J. BUZIKIEVICH
 PROFESSIONAL LAND SURVEYOR
 64 NANAIMO AVE. E.
 PENTICTON, B.C. V2A 1L9
 Phone: (250)492-0559 Fax: (250)492-9851