

**PROPERTY DESCRIPTION**

Civic address: 8025 Princeton Summerland rd, Summerland BC Electoral Area: F

Legal Description

Lot: 10 Plan: Block: District Lot: Section: Township:  
DL 2893, ODYD, Plan 27332 Except Plan KAPS/912

Current land use:  
SH3

Surrounding land uses:  
SH3, RA

Current method of sewerage disposal:  Community Sewer  Septic Tank  Other

Current method of water supply:  Community Water  Well  Other

Any restrictive covenants registered on the subject property:  No  Yes (if YES, attach details)

Any registered easements or rights-of-ways over the subject property:  No  Yes (if YES, attach details)

Agricultural Land Reserve:  No  Yes Is ALC approval required:  No  Yes

Does the subject property possess a legal road access:  No  Yes (if NO, provide details)

Development Permit Area Designations:

Watercourse  Multiple Family  Protection of Farming  Commercial  
 Environmentally Sensitive?  Industrial  Naramata Townsite  Hillside

**TYPE OF APPLICATION:**

Official Community Plan (OCP)  Zoning  Joint OCP & Zoning

**REQUESTED LAND USE DESIGNATION AMENDMENT(S):**

Existing OCP Designation: Rural Holdings (SH)	Existing Zoning: SH3
Proposed OCP Designation: Rural Holdings (SH)	Proposed Zoning: SH2'S

**REQUIRED DOCUMENTATION:**

All plans and drawings referred to in this section should be submitted with one full scale and one reduced (11 x 17) copy suitable for black and white reproduction. When possible, digital versions should also be included.

- Certificate of Title** – copies of titles should be dated no more than 30 days prior to the date of application. Copies of titles are available from the Land Titles Office, or through a Government Agent’s Office, a notary, lawyer or search company. The Regional District is also able to obtain a copy of a title at a cost of \$25.00.
- Agent Authorization** (if applicable) – signature requirements on Page 4 of this application form
- Context Map** – showing all areas affected by the zoning bylaw amendment, including existing and proposed zones, adjacent properties and roads, watercourses and other significant natural features.
- Development Plans** – drawn to scale and showing the property that is the subject of the application and how it is proposed to develop and/or use the property.
- Subdivision Plan** – rezoning applications submitted to facilitate the subdivision of land should include a proposed plan of subdivision prepared by a BC Land Surveyor which includes subdivision layout (including all dimensioned lots), lot areas, and any proposed easements and right of ways.
- Site Notification** – to be prepared in accordance with the specifications contained in the Regional District’s Development Procedures Bylaw, and proof of the sign on the subject property included at the time of making application (i.e. photos).
- Supporting Rationale** – the reason why you are seeking a rezoning must be included (i.e. what will the new zoning allow you to do and why is this a good idea?). Please use the space below to provide your rationale or attach as a separate sheet (as necessary).

Please read the Official Community Plan Bylaw for your Electoral Area to see if the Regional District has adopted policies that may support, or speak against your proposed development.

---

*Additional material or more detailed information may be requested by the Regional District upon review of the application.*

**AGENT AUTHORIZATION:**

If the registered owner(s) of the subject property elects to have someone act on their behalf in submission of this application this section must be completed:

As owner(s) of the land described in this application, I/we hereby authorize: \_\_\_\_\_  
to act as applicant in regard to this land development application. (Print Name)

Signature of Owner:


Date:


Signature of Owner:


Date:

**DECLARATION:**

I, the undersigned, hereby certify that the information provided with respect to this application is full and complete and is, to the best of my knowledge, a true statement of the facts related to this application.

  
Signature of Owner or Authorized Agent

  
Date

  
Print name of Owner or Authorized Agent