

**REGIONAL DISTRICT OF OKANAGAN-SIMILKAMEEN**

**BYLAW NO. 2451.31, 2021**

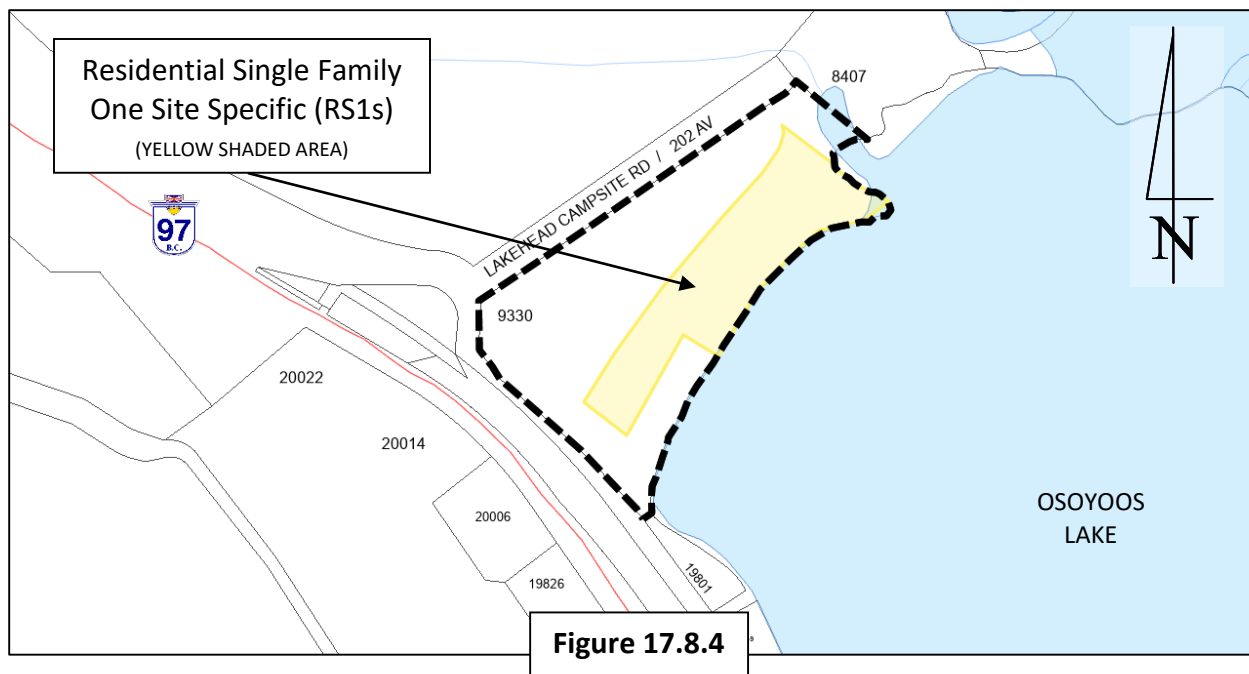
---

**A Bylaw to amend the Electoral Area “A” Zoning Bylaw No. 2451, 2008**

---

The REGIONAL BOARD of the Regional District of Okanagan-Similkameen in open meeting assembled, ENACTS as follows:

1. This Bylaw may be cited for all purposes as the “Electoral Area “A” Zoning Amendment Bylaw No. 2541.31, 2008.”
2. The “Electoral Area “A” Zoning Bylaw No. 2451, 2008” is amended by:
  - i) adding a new sub-section 17.8.4 under Section 17.8 (Site Specific Residential Single Family One Provisions) to read as follows:
    - .4 in the case of an approximately 0.85 ha area of the land described as Lot 1, Plan KAP22229, District Lot 2450S, SDYD, Portion L 677 (9330 202<sup>nd</sup> Avenue), and shown shaded yellow on Figure 17.8.4:
      - a) despite Section 11.1.4, the minimum parcel width for subdivision shall be 14.0 metres.



3. The Official Zoning Map, being Schedule '2' of the Electoral Area "A" Zoning Bylaw No. 2451, 2008, is amended by changing the land use designation on:
  - i) an approximately 20.2 ha part of the land described as Lot 675, Plan KAP2066, District Lot 2450S, SDYD, Except Plan 22229, 43613 & H9726, and shown shaded green on Schedule 'B', which forms part of this Bylaw, from Agriculture One (AG1) to Conservation Area (CA).
  - ii) an approximately 4.35 ha part of the land described as Lot 675, Plan KAP2066, District Lot 2450S, SDYD, Except Plan 22229, 43613 & H9726, and shown shaded blue on Schedule 'B', which forms part of this Bylaw, from Agriculture One (AG1) to Residential Single Family One (RS1);
  - iii) an approximately 2.43 ha part of the land described as Lot 1, Plan KAP22229, District Lot 2450S, SDYD, Portion L 677, and shown shaded red on Schedule 'B', which forms part of this Bylaw, from Medium Density Residential One (RM1) to Residential Single Family One (RS1);
  - iv) an approximately 0.41 ha part of the land described as Lot 1, Plan KAP22229, District Lot 2450S, SDYD, Portion L 677, and shown shaded turquoise on Schedule 'B', which forms part of this Bylaw, from Medium Density Residential One (RM1) to Residential Single Family One Site Specific (RS1s).
  - v) an approximately 1.4 ha part of the land described as Lot 1, Plan KAP22229, District Lot 2450S, SDYD, Portion L 677, and shown shaded orange on Schedule 'B', which forms part of this Bylaw, from Campground Commercial (CT2) to Residential Single Family One Site Specific (RS1s).

- vi) an approximately 0.17 ha part of the land described as Lot 1, Plan KAP22229, District Lot 2450S, SDYD, Portion L 677, and Lot 675, Plan KAP2066, District Lot 2450S, SDYD, Except Plan 22229, 43613 & H9726, and shown shaded yellow on Schedule 'C', which forms part of this Bylaw, from Medium Density Residential One (RM1) to Parks and Recreation (PR).
- vii) an approximately 0.237 ha part of the land described as Lot 1, Plan KAP22229, District Lot 2450S, SDYD, Portion L 677, and shown shaded purple on Schedule 'C', which forms part of this Bylaw, from Campground Commercial (CT2) to Parks and Recreation (PR).

READ A FIRST AND SECOND TIME this \_\_\_\_ day of \_\_\_\_\_, 2021.

PUBLIC HEARING held on this \_\_\_\_ day of \_\_\_\_\_, 2021.

READ A THIRD TIME this \_\_\_\_ day of \_\_\_\_\_, 2021.

I hereby certify the foregoing to be a true and correct copy of the "Electoral Area "A" Zoning Amendment Bylaw No. 2451.31, 2008" as read a Third time by the Regional Board on this \_\_\_\_ day of \_\_\_\_\_, 2021.

Dated at Penticton, BC this \_\_\_\_ day of \_\_\_\_\_, 2021.

\_\_\_\_\_  
Corporate Officer

Approved pursuant to Section 52(3) of the *Transportation Act* this \_\_\_\_ day of \_\_\_\_\_, 2021.

\_\_\_\_\_  
For the Minister of Transportation & Infrastructure

ADOPTED this \_\_\_\_ day of \_\_\_\_\_, 2021.

\_\_\_\_\_  
Board Chair

\_\_\_\_\_  
Corporate Officer

# Regional District of Okanagan-Similkameen

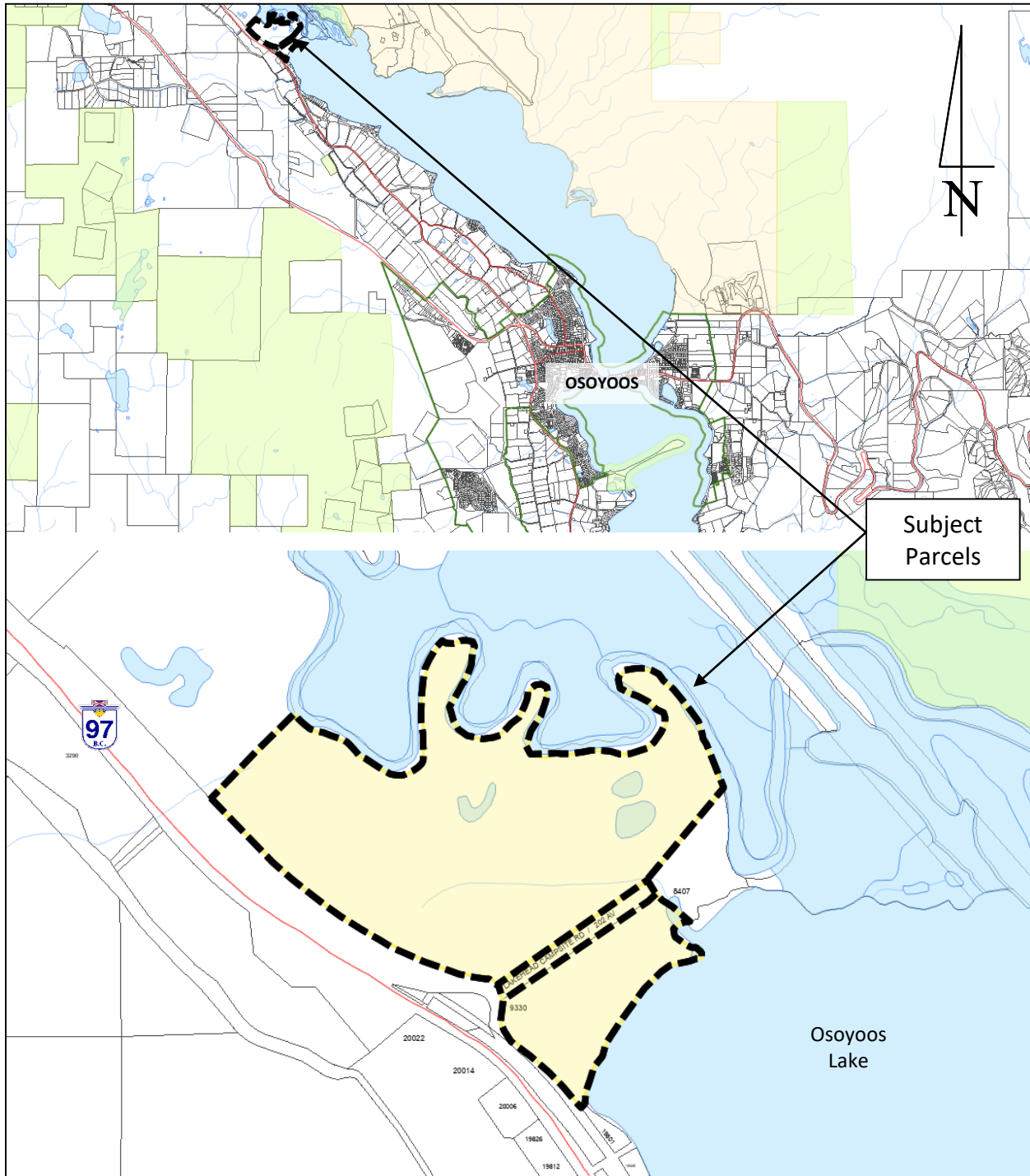
101 Martin St, Penticton, BC, V2A-5J9  
Tel: 250-492-0237 Email: [info@rdos.bc.ca](mailto:info@rdos.bc.ca)



Amendment Bylaw No. 2451.31, 2021

File No. A2021.003-ZONE

## Schedule 'A'



# Regional District of Okanagan-Similkameen

101 Martin St, Penticton, BC, V2A-5J9

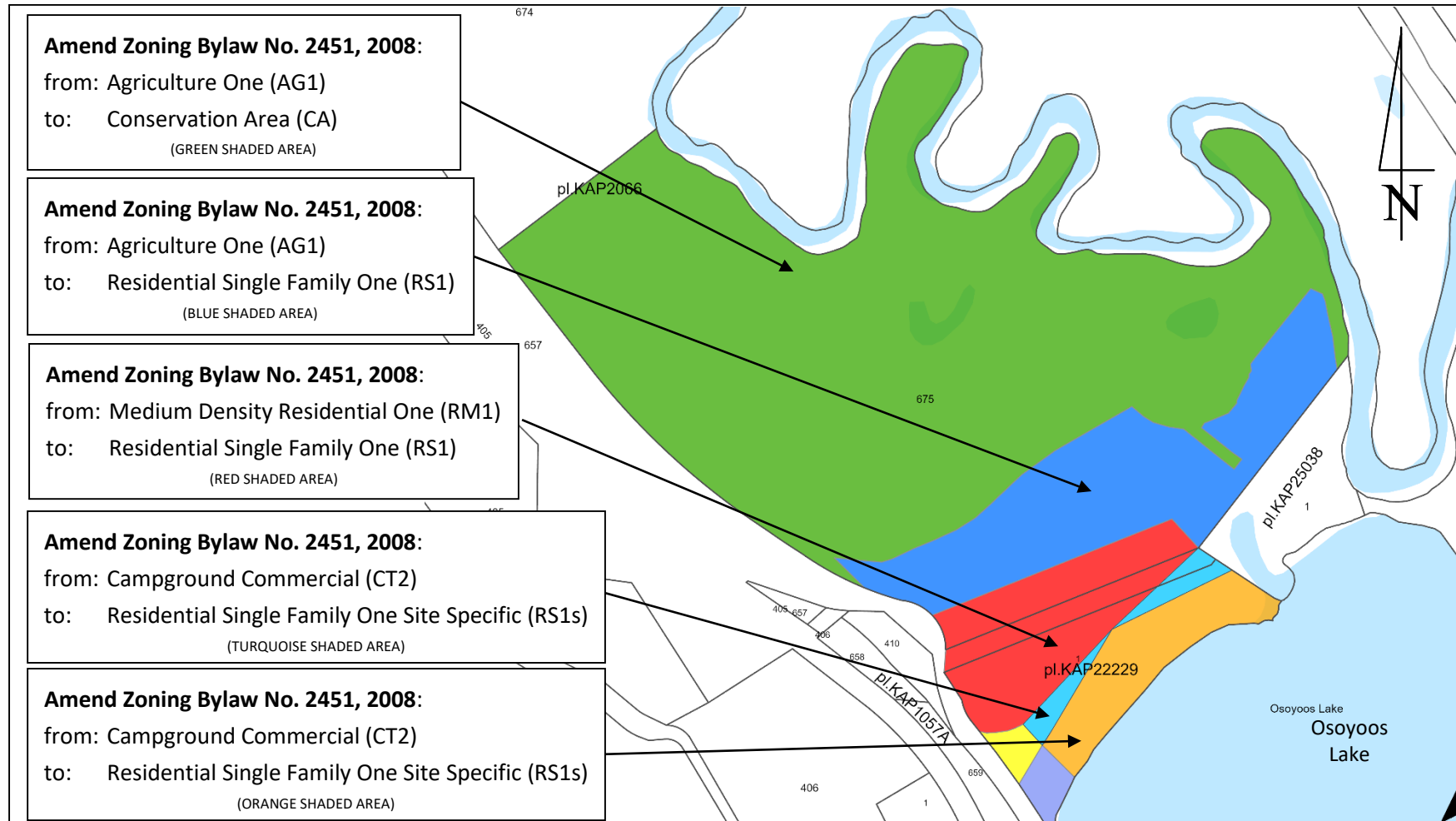
Tel: 250-492-0237 Email: [info@rdos.bc.ca](mailto:info@rdos.bc.ca)



Amendment Bylaw No. 2451.31, 2021

File No. A2021.003-ZONE

## Schedule 'B'



Amendment Bylaw No. 2451.31, 2021  
(A2021.003-ZONE)

# Regional District of Okanagan-Similkameen

101 Martin St, Penticton, BC, V2A-5J9

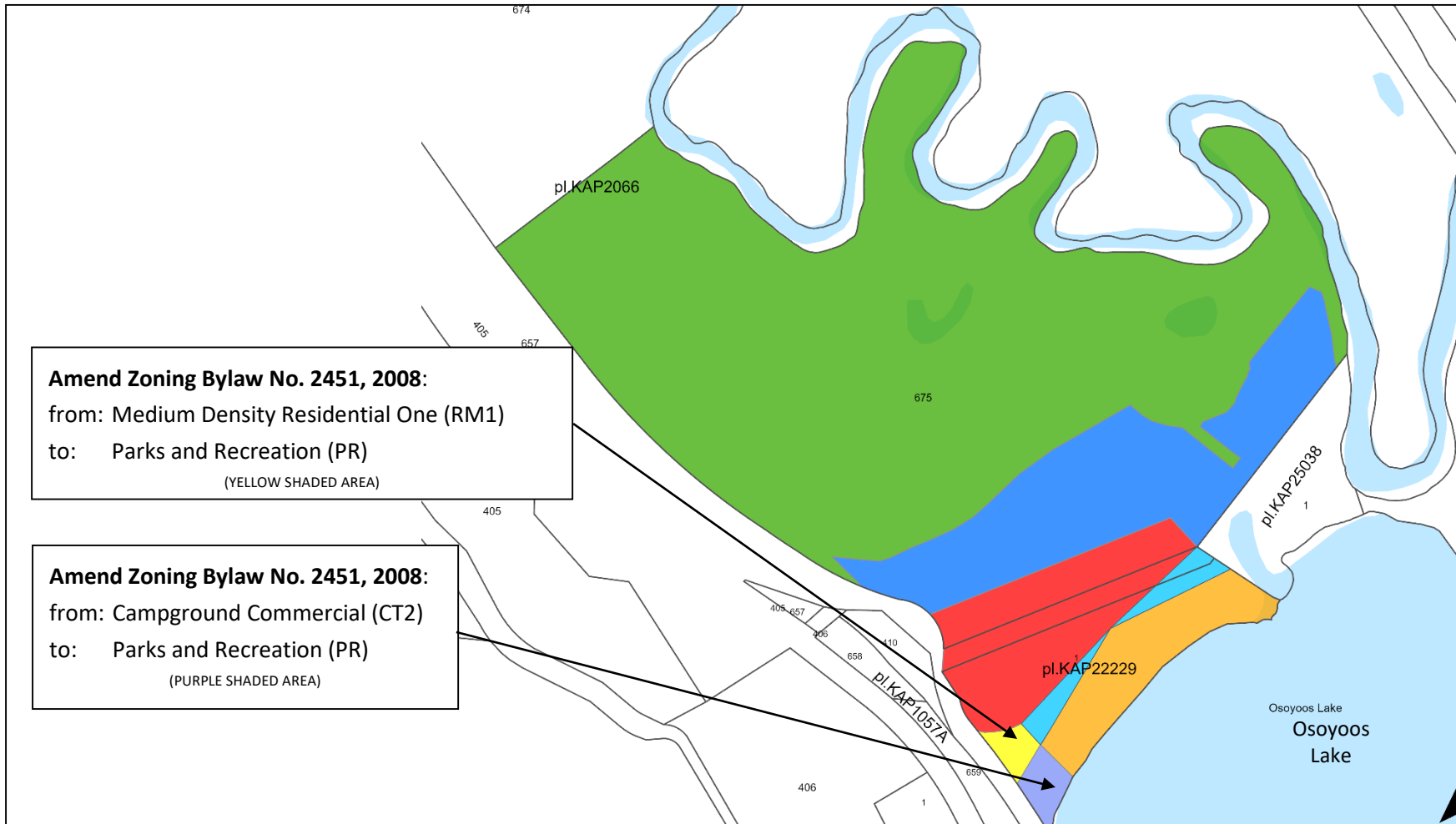
Tel: 250-492-0237 Email: [info@rdos.bc.ca](mailto:info@rdos.bc.ca)



Amendment Bylaw No. 2451.31, 2021

File No. A2021.003-ZONE

## Schedule 'C'



**Amend Zoning Bylaw No. 2451, 2008:**  
from: Medium Density Residential One (RM1)  
to: Parks and Recreation (PR)  
(YELLOW SHADED AREA)

**Amend Zoning Bylaw No. 2451, 2008:**  
from: Campground Commercial (CT2)  
to: Parks and Recreation (PR)  
(PURPLE SHADED AREA)