

Key Map

See Map 2

See Map 1





See Map 3

DRAFT

Map 2

Map 3

Legend

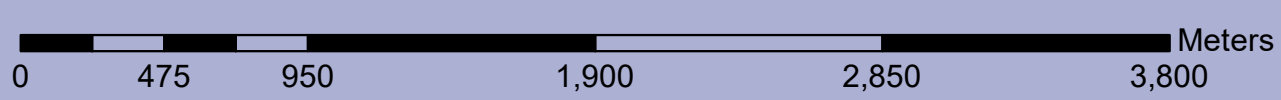

-  Area 'D-2' Boundary
-  Okanagan Falls Commercial DPA
-  Okanagan Falls Multiple Family DPA
-  Okanagan Falls Industrial DPA

Map 1

Form and Character Development Permit Area

Schedule E – Official Community Plan Map Bylaw No. 2603, 2013.

This is Schedule 'E' (Form and Character Development Permit Area) as referenced in the Regional District of Okanagan-Similkameen's Bylaw No. 2603, 2013.



Chair

Chief Administrative Officer