

Key Map

See Map 2



See Map 1

See Map 3

Map 2

Map 3

Legend

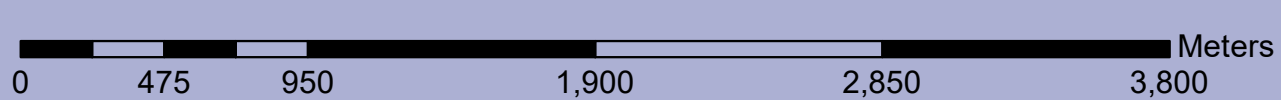

-  Area 'D-2' Boundary
-  Watercourse Development Permit Area

Map 1

Watercourse Development Permit Area

Schedule D – Official Community Plan Map Bylaw No. 2603, 2013.

This is Schedule 'D' (Watercourse Development Permit Area) as referenced in the Regional District of Okanagan-Similkameen's Bylaw No. 2603, 2013.



Chair

Chief Administrative Officer