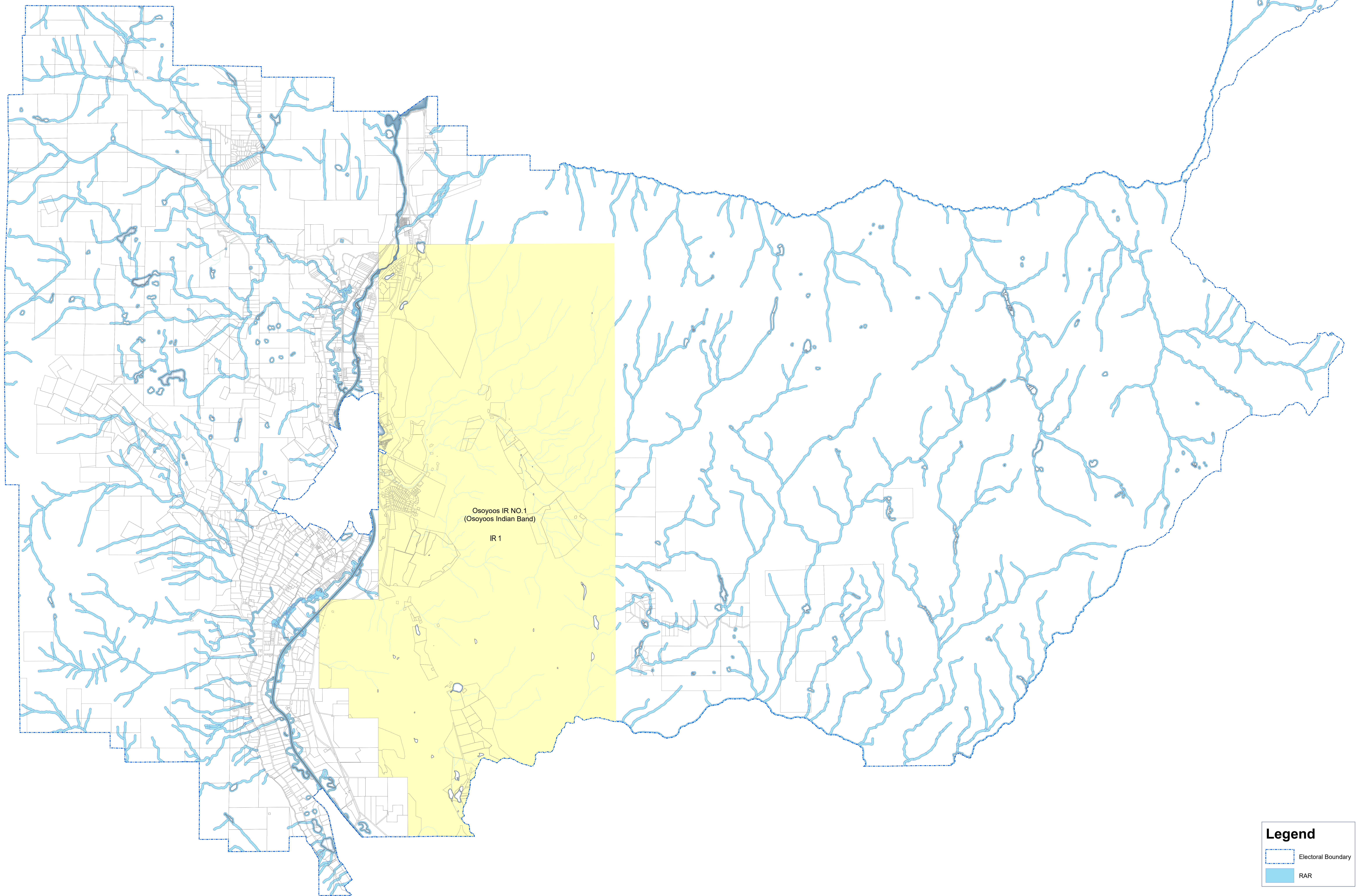



**DRAFT**

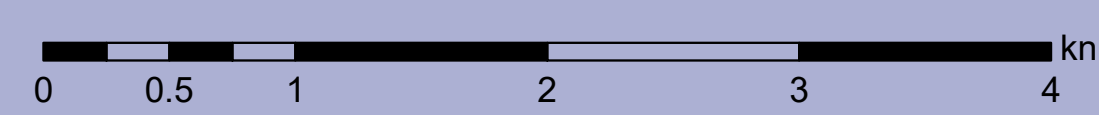


**Legend**

- Electoral Boundary
- RAR



**Watercourse Development Permit Area**  
Schedule 'D' – Oliver Rural Official Community Plan Bylaw No. 2452, 2008.



This is Schedule 'D' (Watercourse Development Permit Area) as referenced in the Regional District of Okanagan-Similkameen's Bylaw No. 2452, 2008.

Chair \_\_\_\_\_ Chief Administrative Officer \_\_\_\_\_

