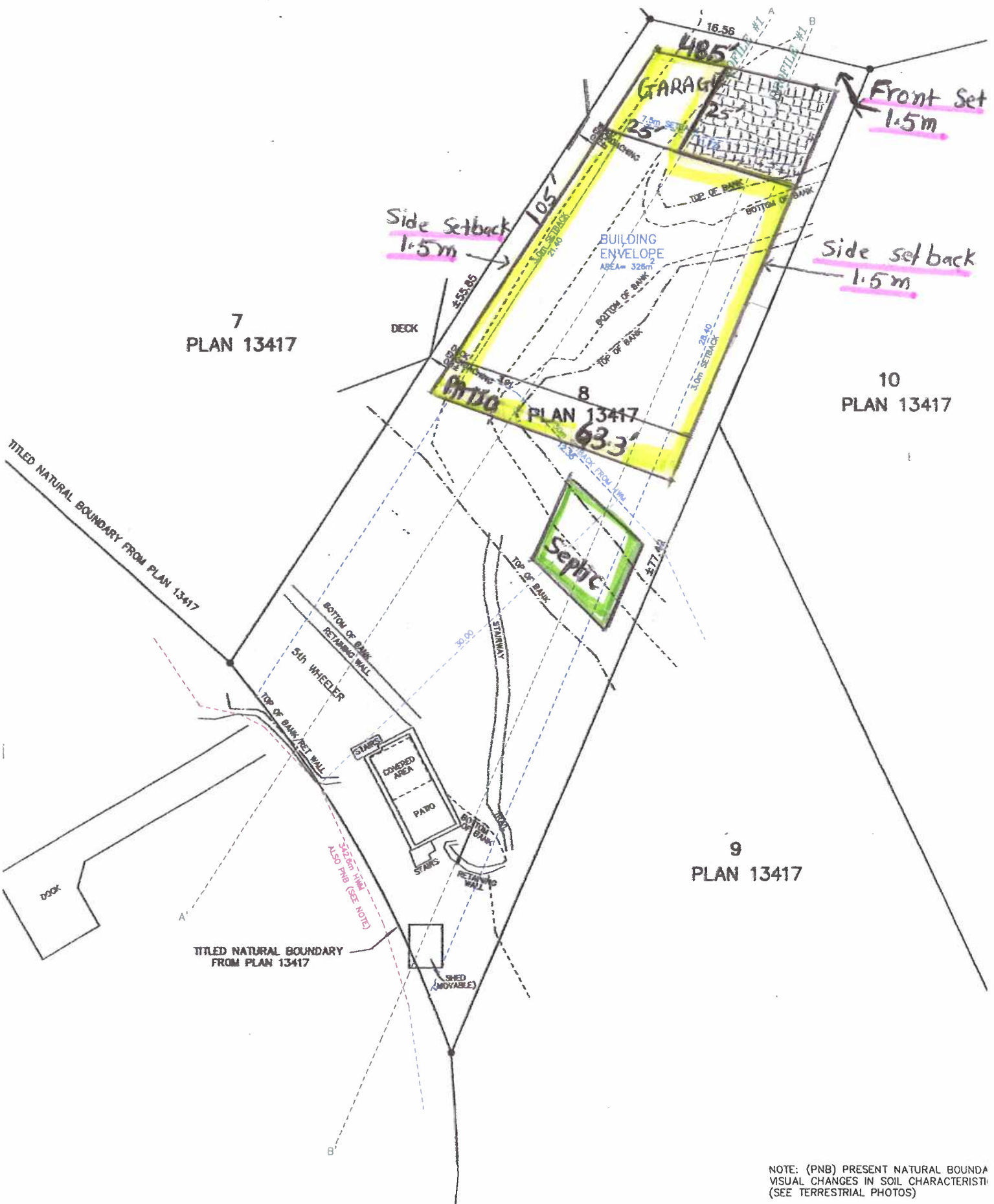




7  
PLAN 13417

10  
PLAN 13417

9  
PLAN 13417



6851 Indian Rock Rd.  
NARAMATA

NOTE: (PNB) PRESENT NATURAL BOUNDARY  
VISUAL CHANGES IN SOIL CHARACTERISTICS  
(SEE TERRESTRIAL PHOTOS)

**LEGEND**

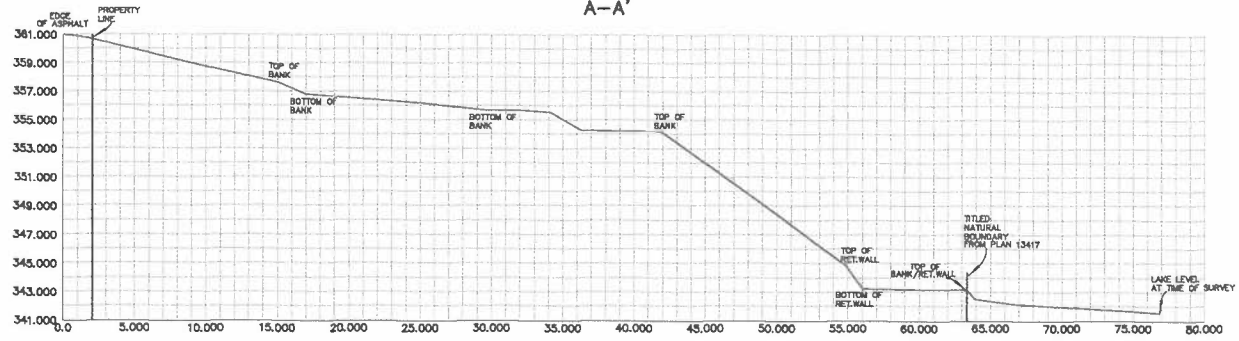
● - IRON POST FOUND

# PROFILES

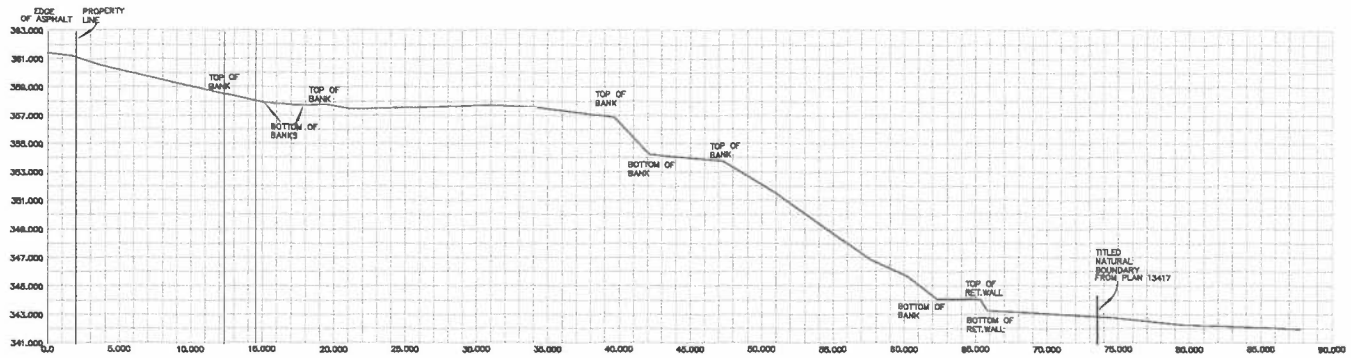
SCALE 1:250



PROFILE 1  
A-A'



PROFILE 2  
B-B'



ALL DIMENSIONS ARE IN METRES AND DECIMALS THEREOF  
UNLESS OTHERWISE NOTED

**MANDEVILLE LAND SURVEYING INC.**  
PROFESSIONAL B.C. AND CANADA LAND SURVEYORS  
582 MARTIN STREET, PENTICTON, B.C.  
PH: 250-488-6377 WEB: MLSURVEYING.COM

FILE: 21-294 DWG: 21-294