

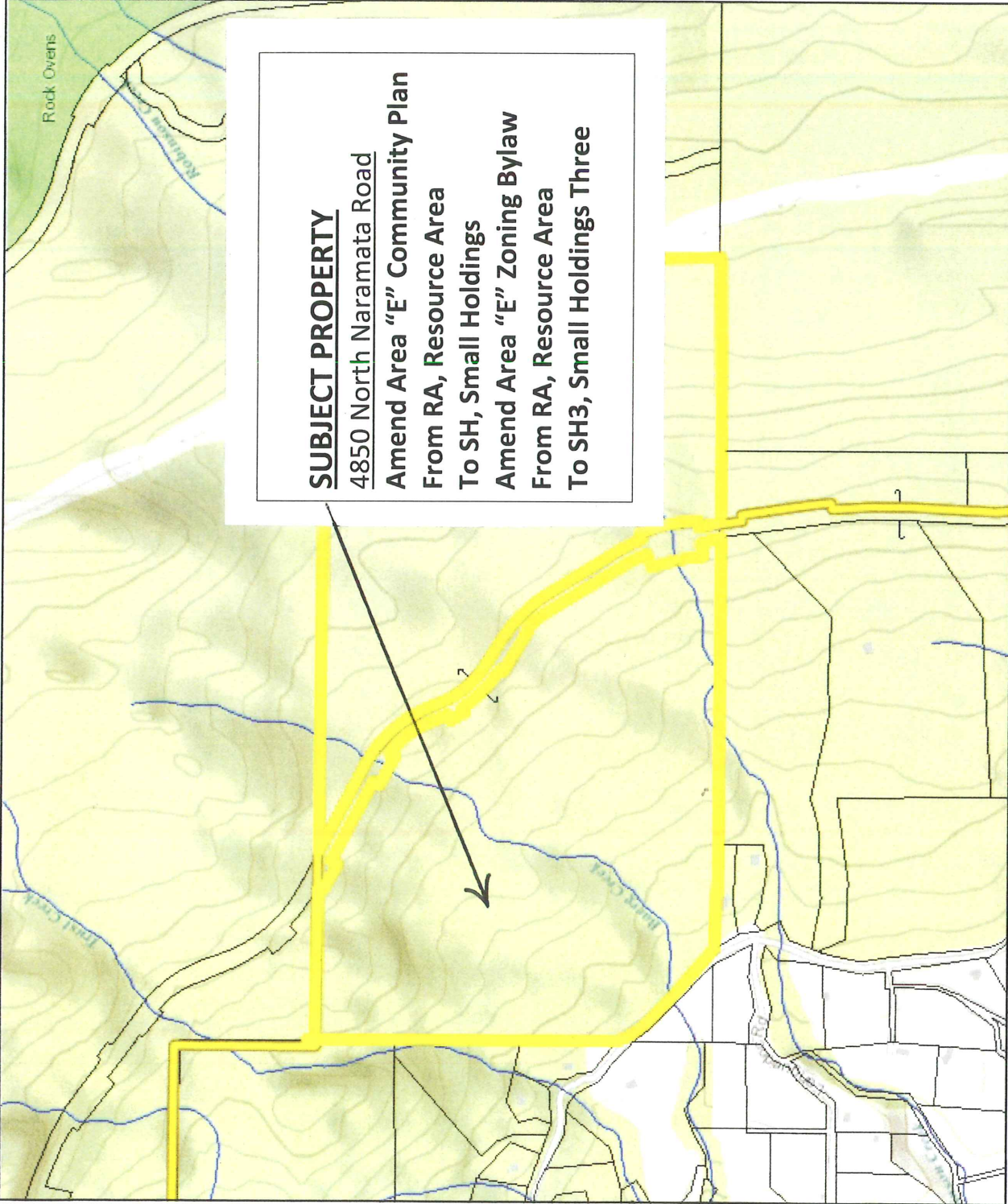


- Legend**
- Parcels
 - Electoral Area Boundaries
 - Major Highways
 - Indian Reserve
 - Parks
 - Streams
 - Small Lake Labels

1: 18,056



**CONTEXT
MAP**



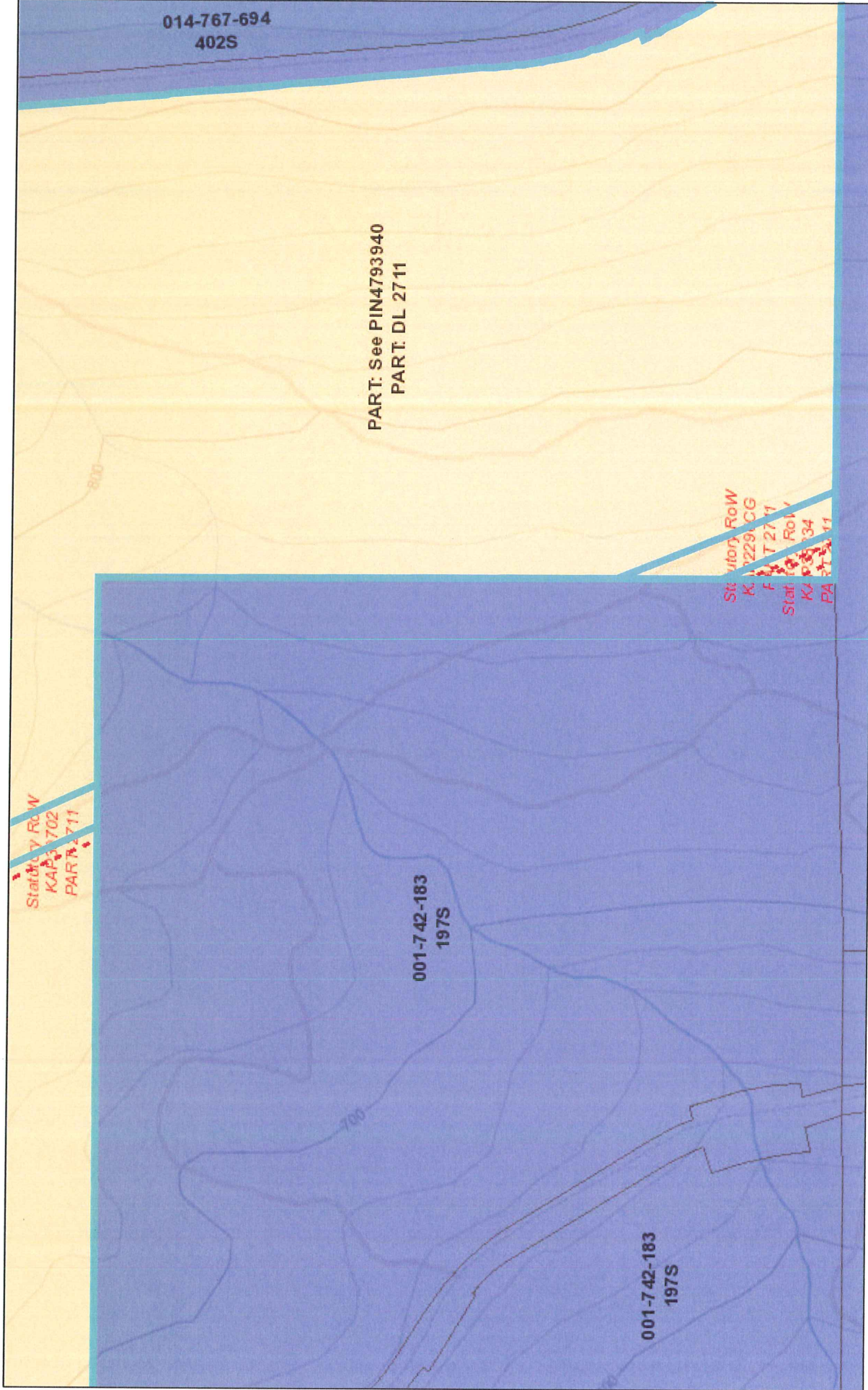
SUBJECT PROPERTY
 4850 North Naramata Road
 Amend Area "E" Community Plan
 From RA, Resource Area
 To SH, Small Holdings
 Amend Area "E" Zoning Bylaw
 From RA, Resource Area
 To SH3, Small Holdings Three

This is a consolidated map compiled from representational data to be used for convenience only and has no legal sanction. The Regional District of Okanagan-Similkameen makes no warranty to the correctness or accuracy of the information on this map.




917.2
 WGS_1984_Web_Mercator_Auxiliary_Sphere
 © Regional District Okanagan-Similkameen

ParcelMap BC Print Report



September 4, 2019

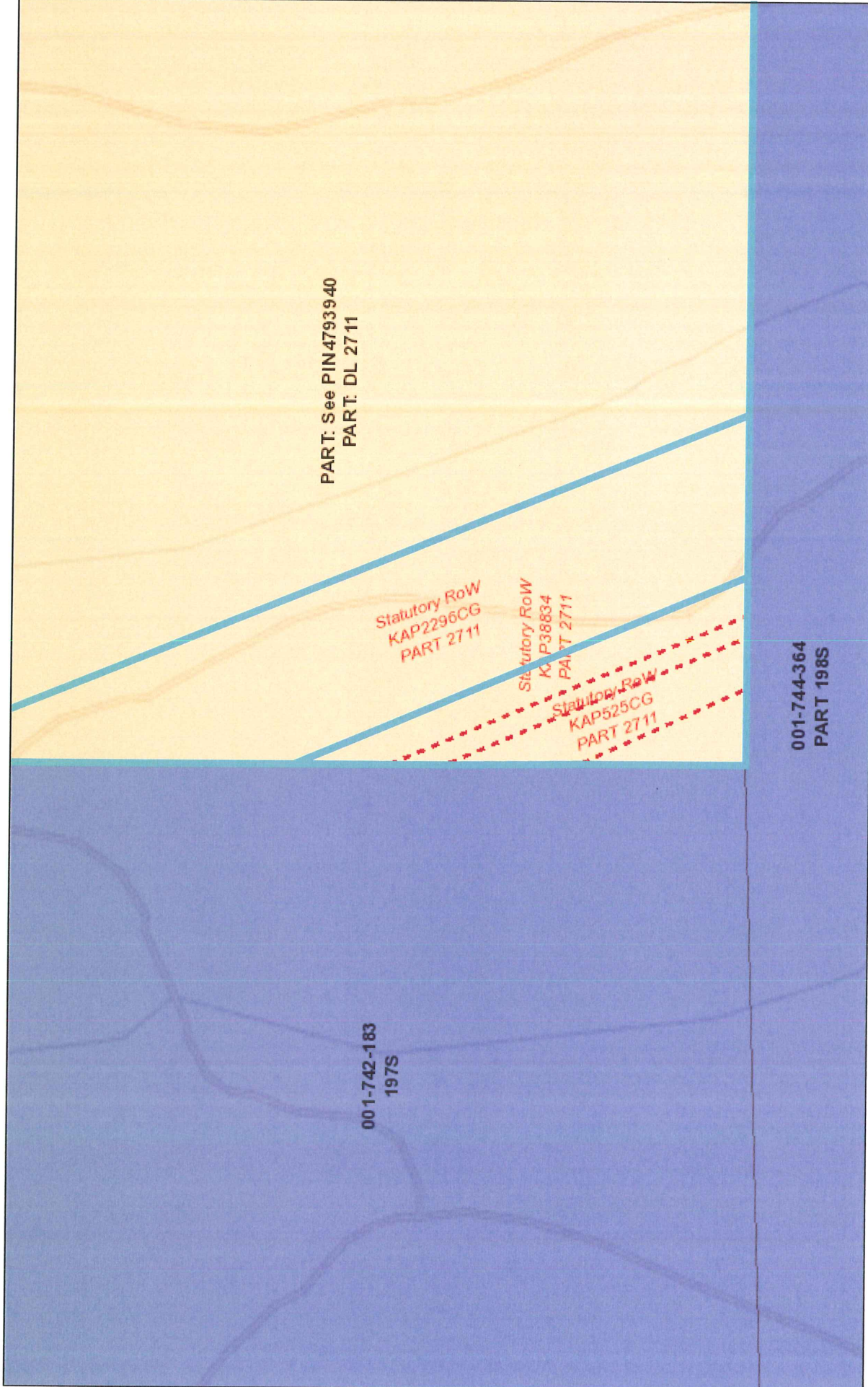
 Interest Parcels

WARNING: MAP IS NOT PRINTED TO SCALE

GeoBC, DataBC, TomTom, © OpenStreetMap contributors

Cadastral data from ParcelMap BC

ParcelMap BC Print Report



September 4, 2019

 Interest Parcels

WARNING: MAP IS NOT PRINTED TO SCALE